



**Stanislaus County**  
*OFFICE OF EMERGENCY SERVICES*

**FIRE & RESCUE**

**XST**  
**Dispatch Matrix**

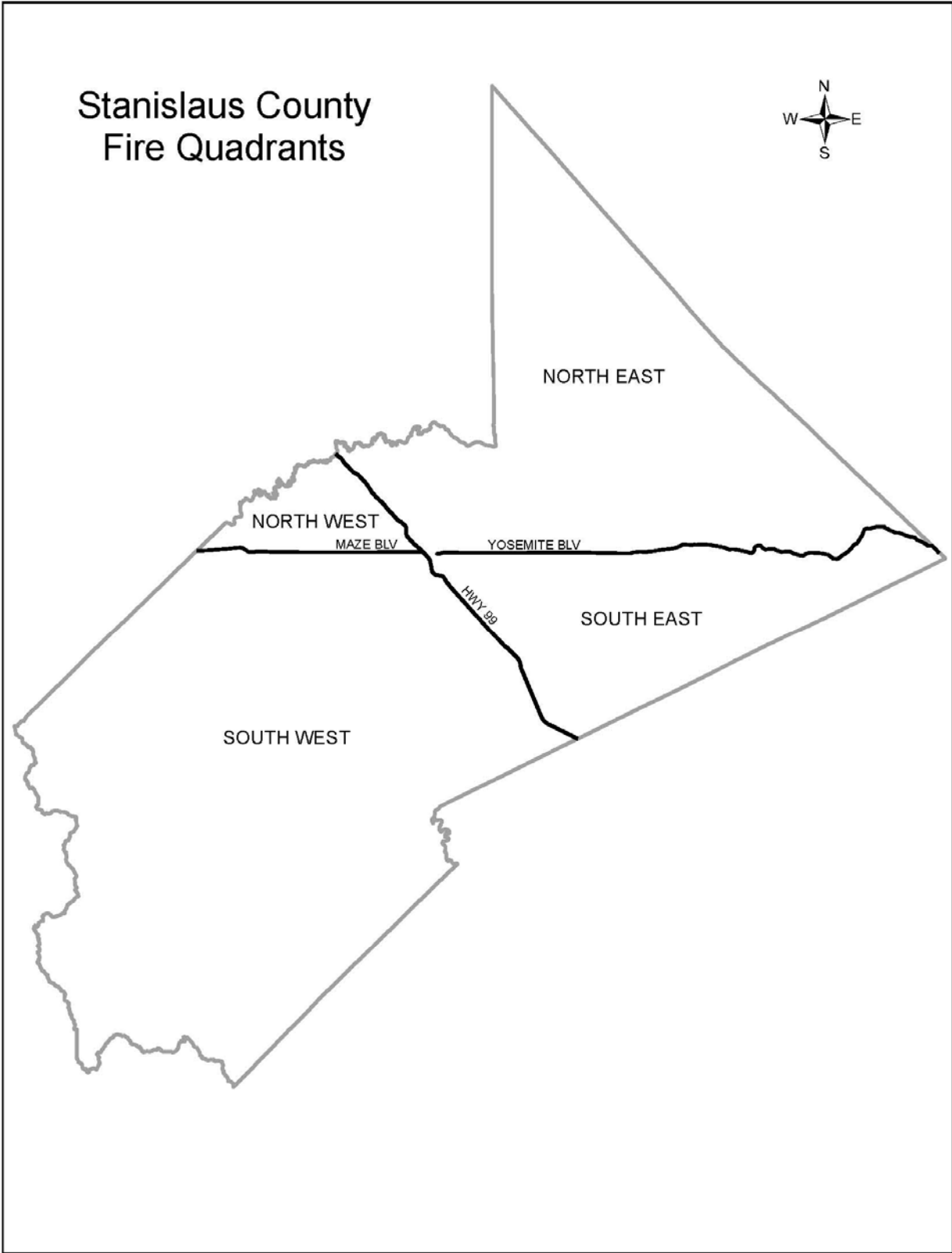
## *XST DISPATCH MATRIX*

Contiguous Counties				Statewide			
N/ W	N/E	S/W	S/E	N/ W	N/E	S/W	S/E

<b>INITIAL ATTACK</b>			<b>- 3 Minute Response Time</b>		
Type I Engine	Page 1	Page 2			
Type III Engine	Page 3	Page 4			
Water Tender	Page 5	Page 6			

<b>IMMEDIATE NEED</b>			<b>- 30 Minutes to Incident</b>		
Type I Engine	Page 7	Page 8			
Type III Engine	Page 9	Page 10			
Water Tender	Page 11	Page 12			

<b>PLANNED NEED</b>			<b>- 1 Hour or Greater Response Time</b>		
Type I Engine	Page 13	Page 14			
Type III Engine	Page 15	Page 16			
Water Tender	Page 17	Page 18			



LOCATION: **CONTIGUOUS COUNTIES**

TYPE: **TYPE I ENGINE**

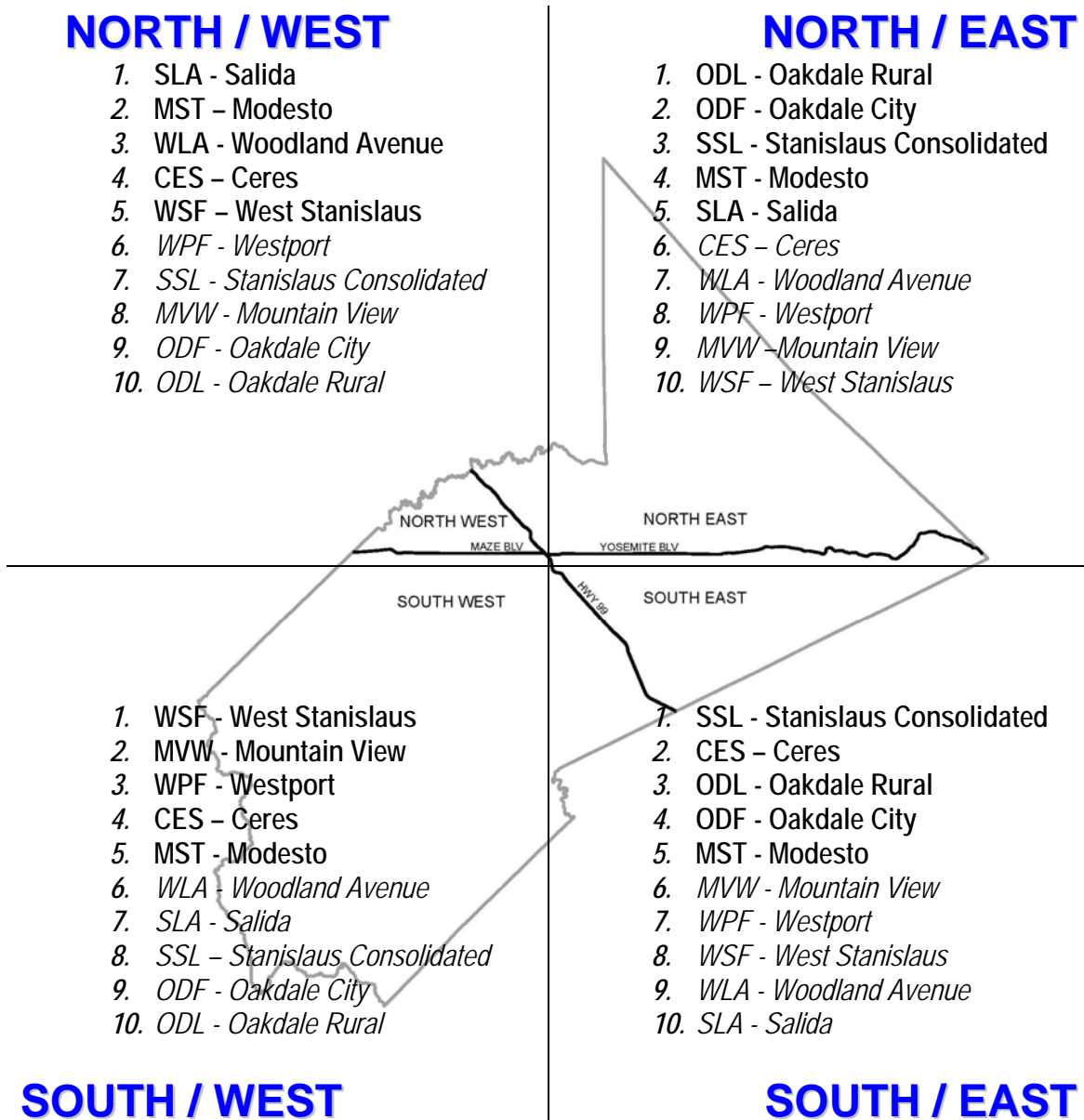
RESPONSE: **INITIAL ATTACK**

### **NORTH / WEST**

1. SLA - Salida
2. MST - Modesto
3. WLA - Woodland Avenue
4. CES - Ceres
5. WSF - West Stanislaus
6. WPF - Westport
7. SSL - Stanislaus Consolidated
8. MVW - Mountain View
9. ODF - Oakdale City
10. ODL - Oakdale Rural

### **NORTH / EAST**

1. ODL - Oakdale Rural
2. ODF - Oakdale City
3. SSL - Stanislaus Consolidated
4. MST - Modesto
5. SLA - Salida
6. CES - Ceres
7. WLA - Woodland Avenue
8. WPF - Westport
9. MVW - Mountain View
10. WSF - West Stanislaus



1. WSF - West Stanislaus
2. MVW - Mountain View
3. WPF - Westport
4. CES - Ceres
5. MST - Modesto
6. WLA - Woodland Avenue
7. SLA - Salida
8. SSL - Stanislaus Consolidated
9. ODF - Oakdale City
10. ODL - Oakdale Rural

1. SSL - Stanislaus Consolidated
2. CES - Ceres
3. ODL - Oakdale Rural
4. ODF - Oakdale City
5. MST - Modesto
6. MVW - Mountain View
7. WPF - Westport
8. WSF - West Stanislaus
9. WLA - Woodland Avenue
10. SLA - Salida

### **SOUTH / WEST**

### **SOUTH / EAST**

LOCATION: **STATEWIDE**  
TYPE: **TYPE I ENGINE**  
RESPONSE: **INITIAL ATTACK**

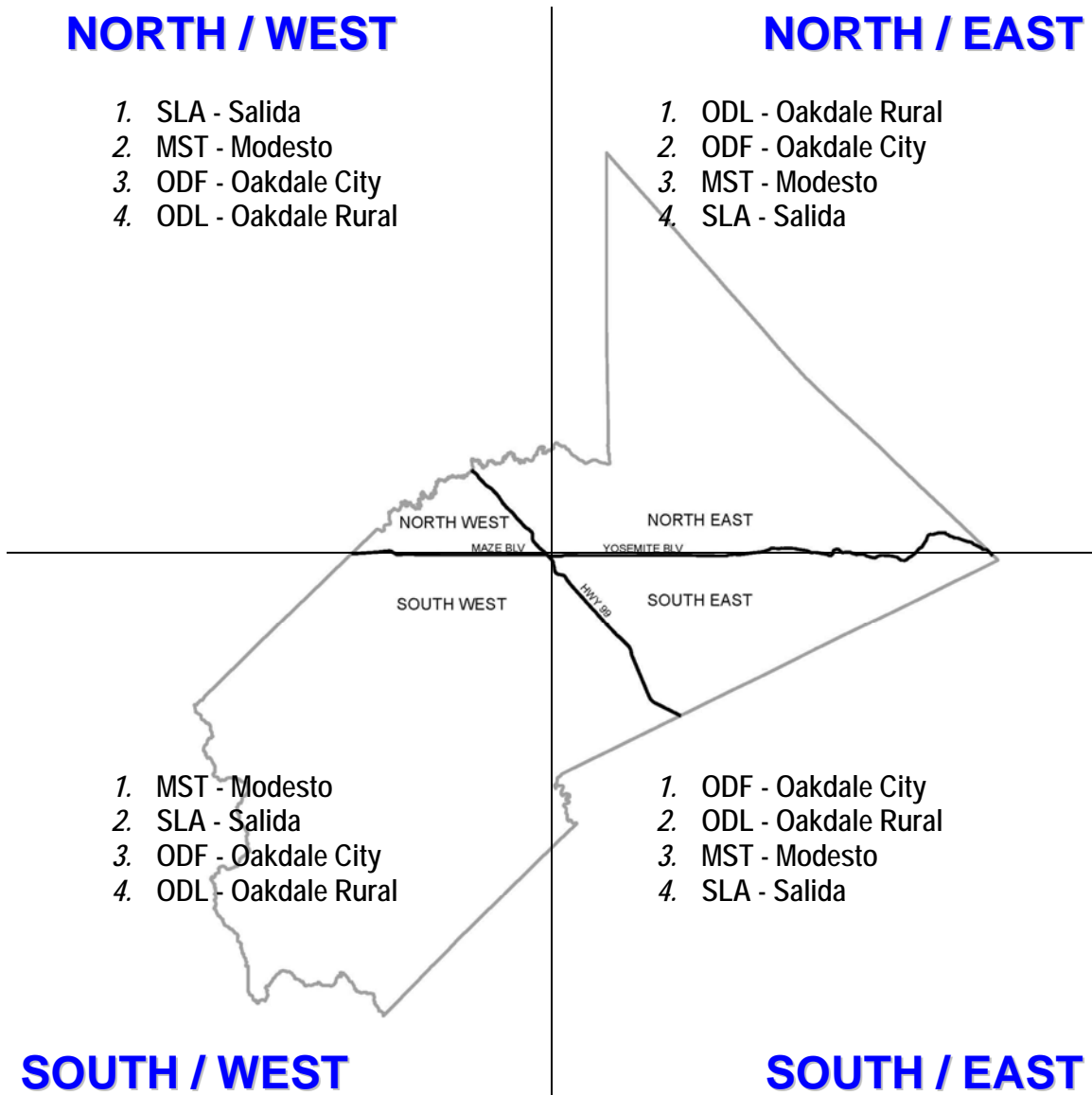
---

### **NORTH / WEST**

1. SLA - Salida
2. MST - Modesto
3. ODF - Oakdale City
4. ODL - Oakdale Rural

### **NORTH / EAST**

1. ODL - Oakdale Rural
2. ODF - Oakdale City
3. MST - Modesto
4. SLA - Salida



### **SOUTH / WEST**

### **SOUTH / EAST**

LOCATION: **CONTIGUOUS COUNTIES**  
TYPE: **TYPE III ENGINE**  
RESPONSE: **INITIAL ATTACK**

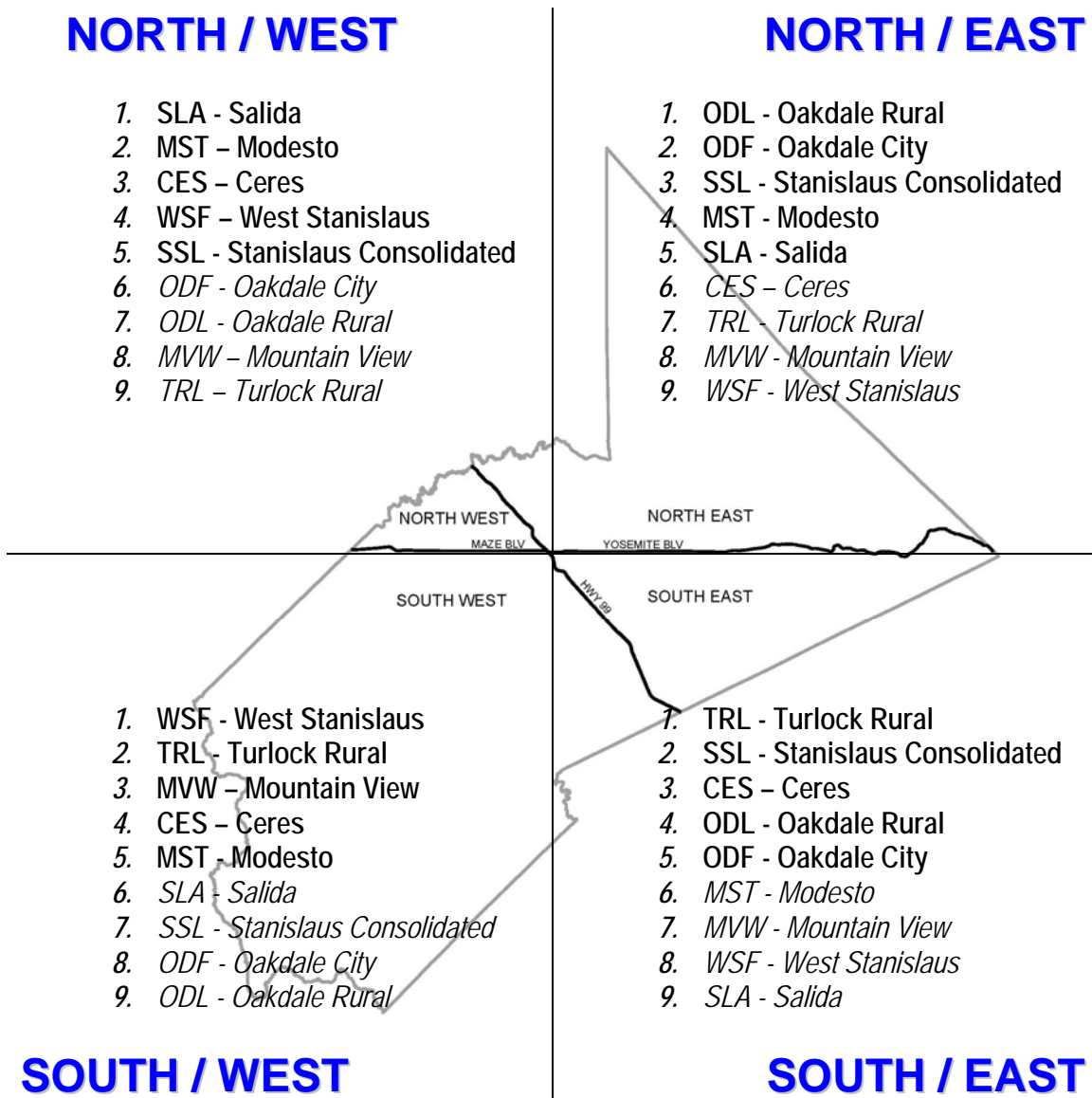
---

### **NORTH / WEST**

1. SLA - Salida
2. MST - Modesto
3. CES - Ceres
4. WSF - West Stanislaus
5. SSL - Stanislaus Consolidated
6. ODF - Oakdale City
7. ODL - Oakdale Rural
8. MVW - Mountain View
9. TRL - Turlock Rural

### **NORTH / EAST**

1. ODL - Oakdale Rural
2. ODF - Oakdale City
3. SSL - Stanislaus Consolidated
4. MST - Modesto
5. SLA - Salida
6. CES - Ceres
7. TRL - Turlock Rural
8. MVW - Mountain View
9. WSF - West Stanislaus



1. WSF - West Stanislaus
2. TRL - Turlock Rural
3. MVW - Mountain View
4. CES - Ceres
5. MST - Modesto
6. SLA - Salida
7. SSL - Stanislaus Consolidated
8. ODF - Oakdale City
9. ODL - Oakdale Rural

1. TRL - Turlock Rural
2. SSL - Stanislaus Consolidated
3. CES - Ceres
4. ODL - Oakdale Rural
5. ODF - Oakdale City
6. MST - Modesto
7. MVW - Mountain View
8. WSF - West Stanislaus
9. SLA - Salida

### **SOUTH / WEST**

### **SOUTH / EAST**

LOCATION: **STATEWIDE**  
TYPE: **TYPE III ENGINE**  
RESPONSE: **INITIAL ATTACK**

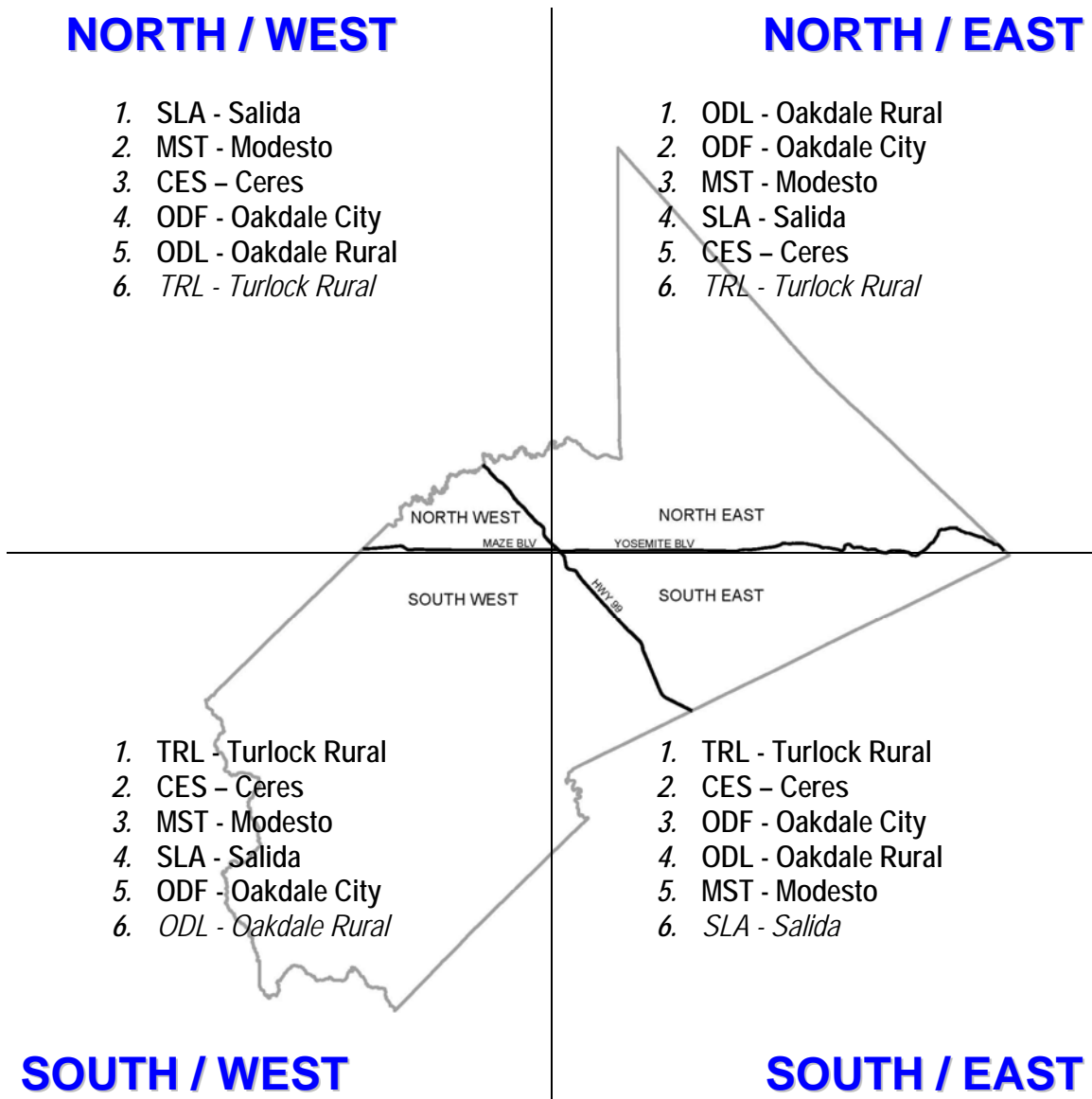
---

**NORTH / WEST**

- 1. SLA - Salida
- 2. MST - Modesto
- 3. CES - Ceres
- 4. ODF - Oakdale City
- 5. ODL - Oakdale Rural
- 6. *TRL - Turlock Rural*

**NORTH / EAST**

- 1. ODL - Oakdale Rural
- 2. ODF - Oakdale City
- 3. MST - Modesto
- 4. SLA - Salida
- 5. CES - Ceres
- 6. *TRL - Turlock Rural*



- 1. TRL - Turlock Rural
- 2. CES - Ceres
- 3. MST - Modesto
- 4. SLA - Salida
- 5. ODF - Oakdale City
- 6. *ODL - Oakdale Rural*

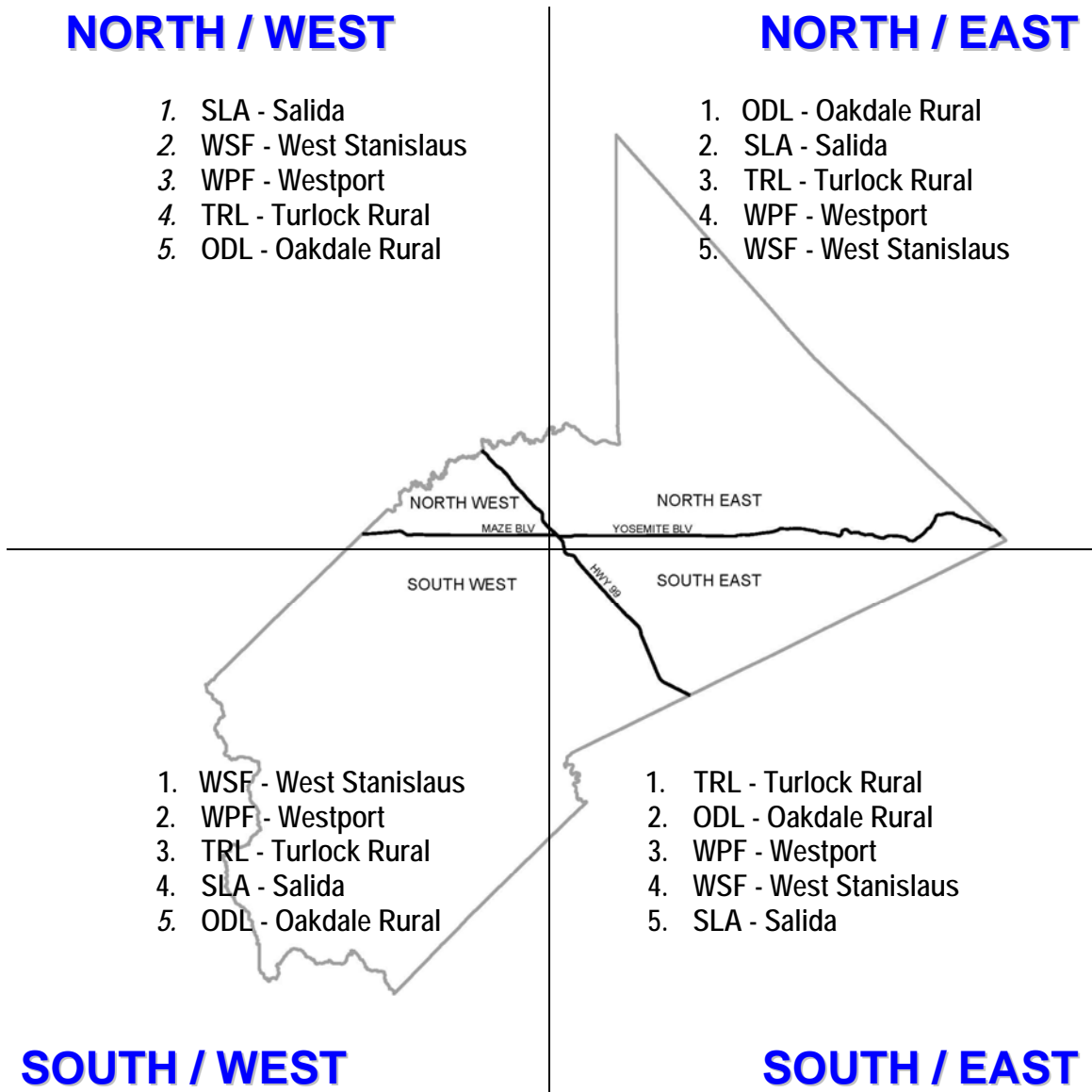
- 1. TRL - Turlock Rural
- 2. CES - Ceres
- 3. ODF - Oakdale City
- 4. ODL - Oakdale Rural
- 5. MST - Modesto
- 6. *SLA - Salida*

**SOUTH / WEST**

**SOUTH / EAST**

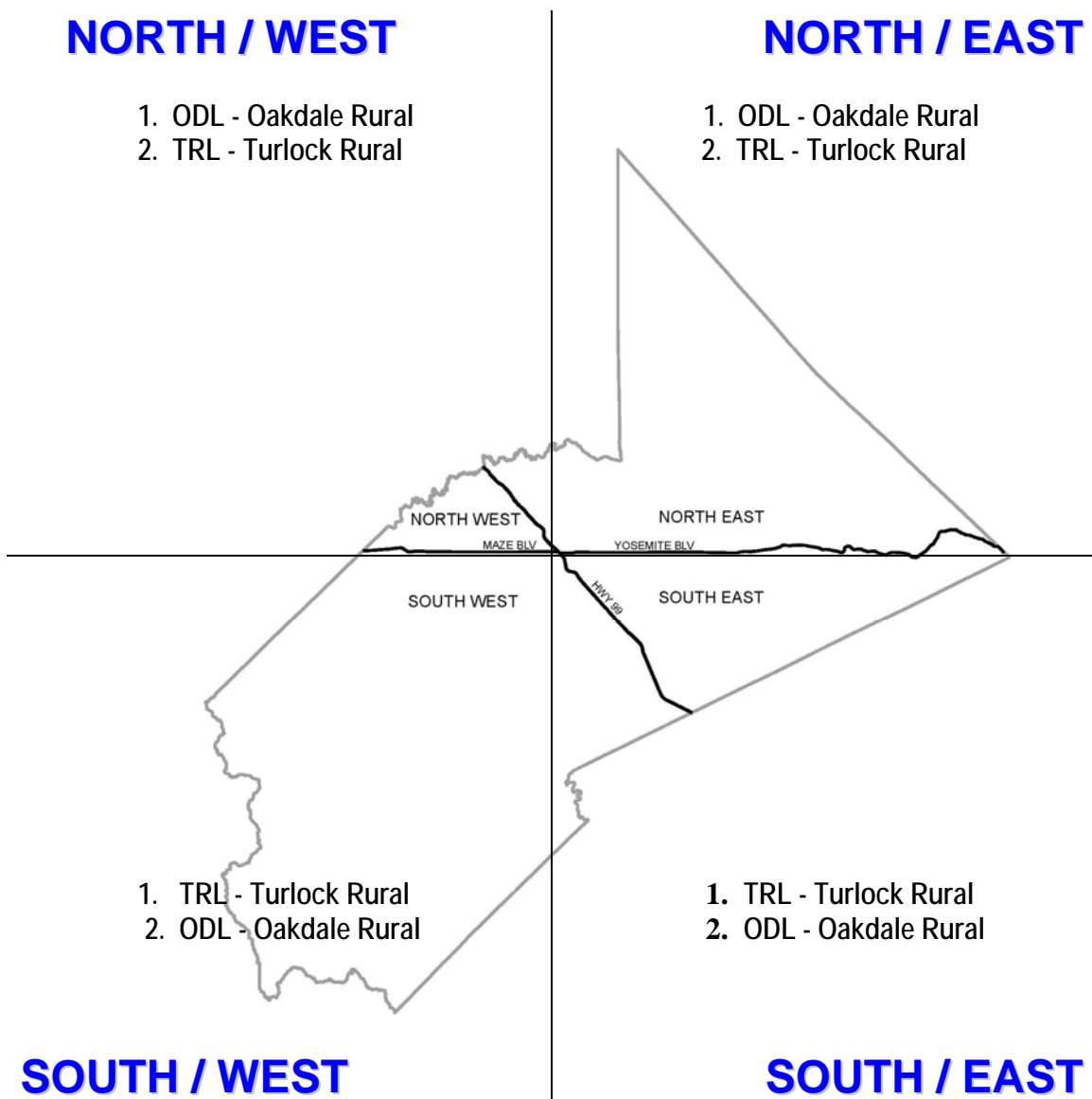
LOCATION: **CONTIGUOUS COUNTIES**  
TYPE: **WATER TENDER**  
RESPONSE: **INITIAL ATTACK**

---



LOCATION: **STATEWIDE**  
TYPE: **WATER TENDER**  
RESPONSE: **INITIAL ATTACK**

---



LOCATION: **CONTIGUOUS COUNTIES**  
TYPE: **TYPE I ENGINE**  
RESPONSE: **IMMEDIATE NEED**

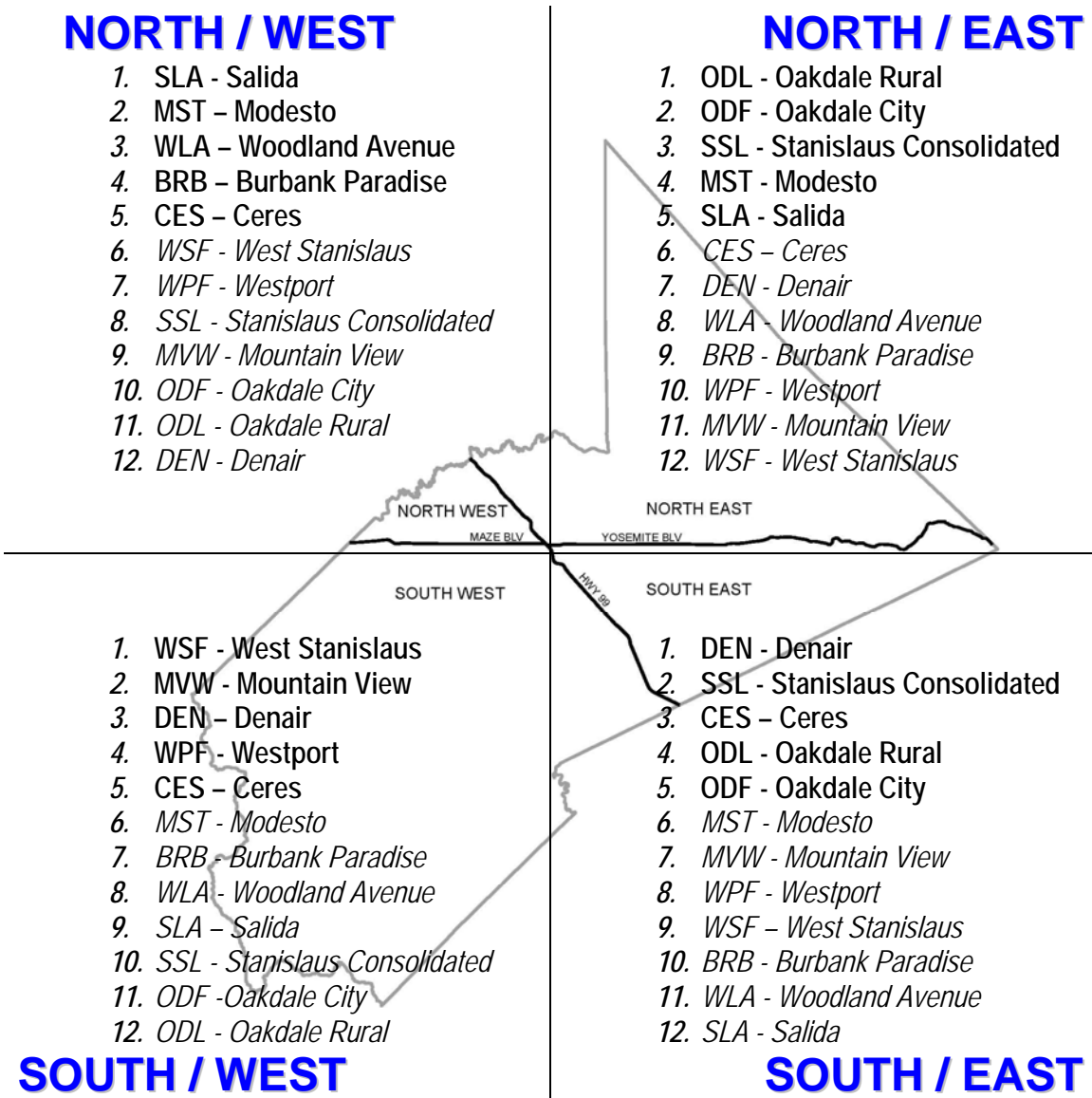
---

**NORTH / WEST**

1. SLA - Salida
2. MST - Modesto
3. WLA - Woodland Avenue
4. BRB - Burbank Paradise
5. CES - Ceres
6. *WSF - West Stanislaus*
7. *WPF - Westport*
8. *SSL - Stanislaus Consolidated*
9. *MVW - Mountain View*
10. *ODF - Oakdale City*
11. *ODL - Oakdale Rural*
12. *DEN - Denair*

**NORTH / EAST**

1. ODL - Oakdale Rural
2. ODF - Oakdale City
3. SSL - Stanislaus Consolidated
4. MST - Modesto
5. SLA - Salida
6. *CES - Ceres*
7. *DEN - Denair*
8. *WLA - Woodland Avenue*
9. *BRB - Burbank Paradise*
10. *WPF - Westport*
11. *MVW - Mountain View*
12. *WSF - West Stanislaus*



**SOUTH / WEST**

1. *WSF - West Stanislaus*
2. *MVW - Mountain View*
3. *DEN - Denair*
4. *WPF - Westport*
5. *CES - Ceres*
6. *MST - Modesto*
7. *BRB - Burbank Paradise*
8. *WLA - Woodland Avenue*
9. *SLA - Salida*
10. *SSL - Stanislaus Consolidated*
11. *ODF - Oakdale City*
12. *ODL - Oakdale Rural*

**SOUTH / EAST**

1. *DEN - Denair*
2. *SSL - Stanislaus Consolidated*
3. *CES - Ceres*
4. *ODL - Oakdale Rural*
5. *ODF - Oakdale City*
6. *MST - Modesto*
7. *MVW - Mountain View*
8. *WPF - Westport*
9. *WSF - West Stanislaus*
10. *BRB - Burbank Paradise*
11. *WLA - Woodland Avenue*
12. *SLA - Salida*

LOCATION: **STATEWIDE**  
TYPE: **TYPE I ENGINE**  
RESPONSE: **IMMEDIATE NEED**

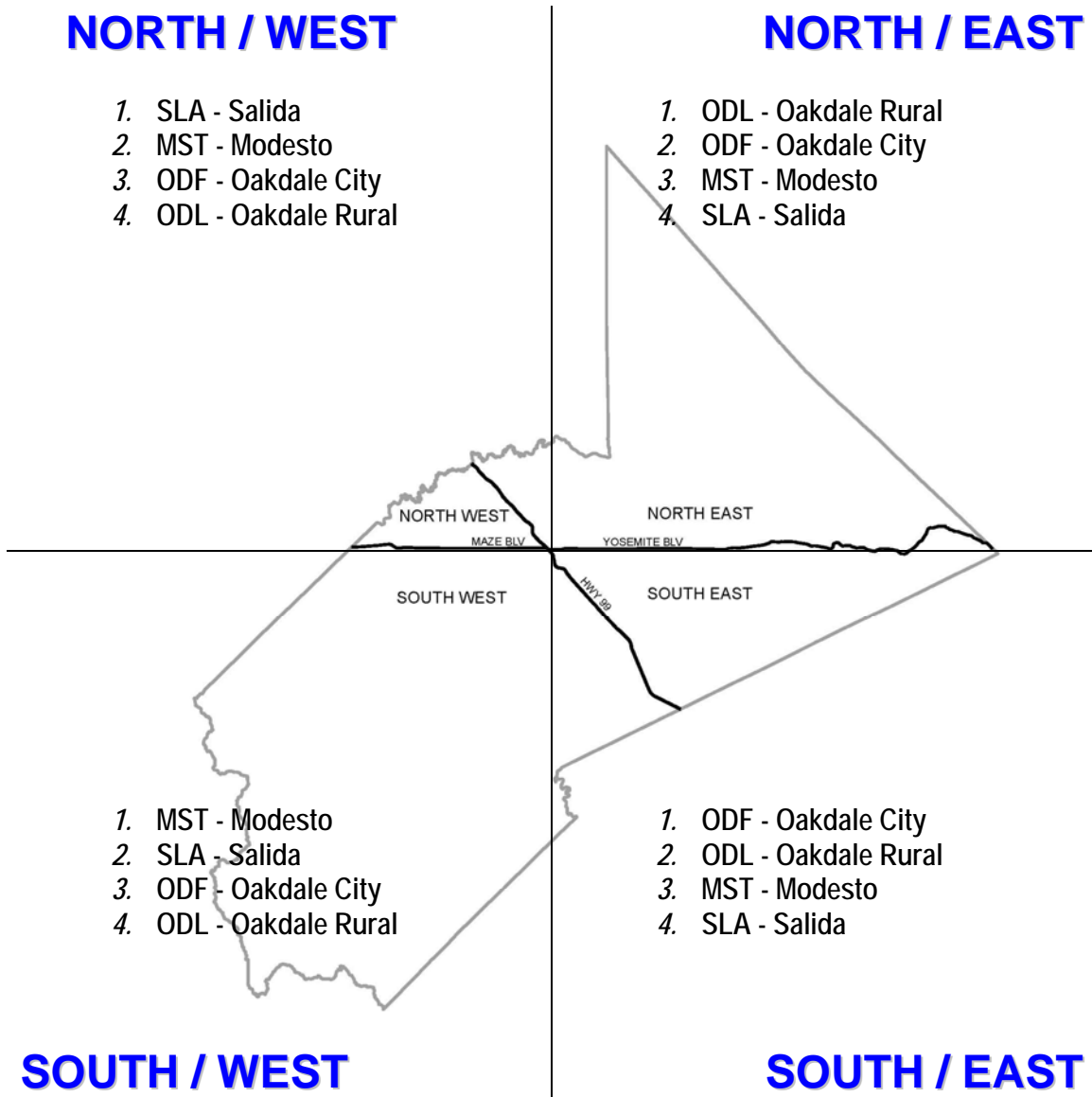
---

### **NORTH / WEST**

1. SLA - Salida
2. MST - Modesto
3. ODF - Oakdale City
4. ODL - Oakdale Rural

### **NORTH / EAST**

1. ODL - Oakdale Rural
2. ODF - Oakdale City
3. MST - Modesto
4. SLA - Salida



1. MST - Modesto
2. SLA - Salida
3. ODF - Oakdale City
4. ODL - Oakdale Rural

1. ODF - Oakdale City
2. ODL - Oakdale Rural
3. MST - Modesto
4. SLA - Salida

### **SOUTH / WEST**

### **SOUTH / EAST**

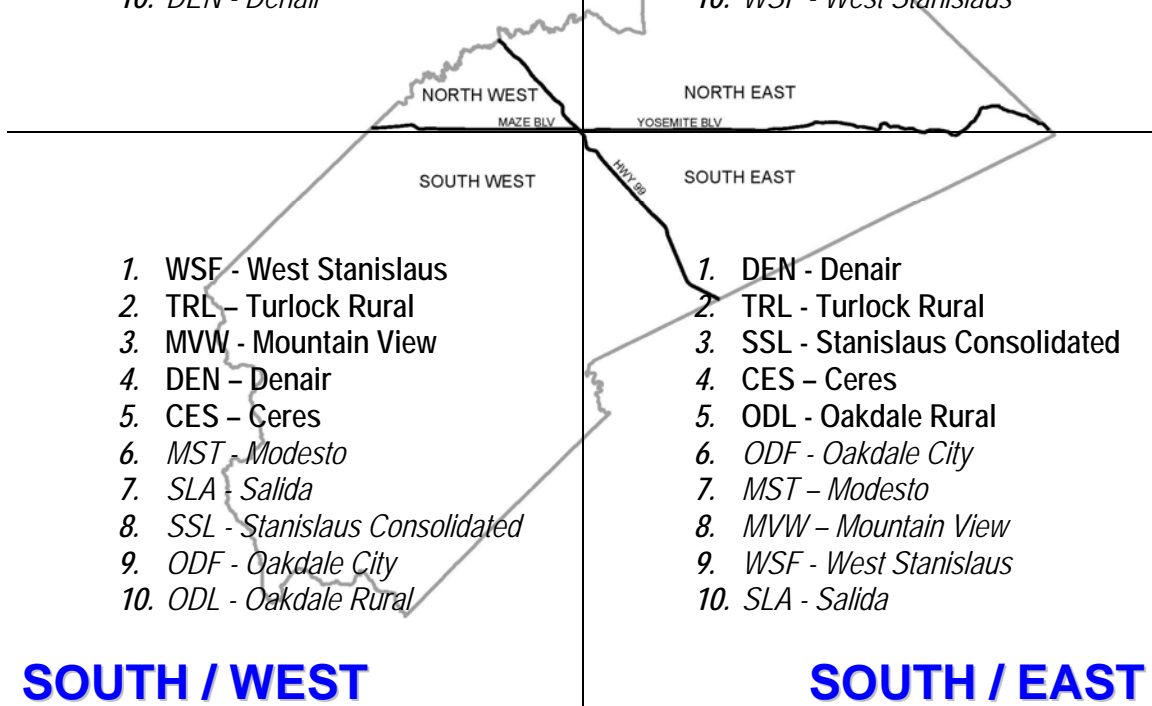
LOCATION: **CONTIGUOUS COUNTIES**  
 TYPE: **TYPE III ENGINE**  
 RESPONSE: **IMMEDIATE NEED**

**NORTH / WEST**

1. SLA - Salida
2. MST - Modesto
3. CES - Ceres
4. WSF - West Stanislaus
5. SSL - Stanislaus Consolidated
6. ODF - Oakdale City
7. ODL - Oakdale Rural
8. MVW - Mountain View
9. TRL - Turlock Rural
10. DEN - Denair

**NORTH / EAST**

1. ODL - Oakdale Rural
2. ODF - Oakdale City
3. SSL - Stanislaus Consolidated
4. MST - Modesto
5. SLA - Salida
6. CES - Ceres
7. DEN - Denair
8. TRL - Turlock Rural
9. MVW - Mountain View
10. WSF - West Stanislaus



- NORTH WEST      NORTH EAST
- MAZE BLV      YOSEMITE BLV
- SOUTH WEST      SOUTH EAST
1. WSF - West Stanislaus
  2. TRL - Turlock Rural
  3. MVW - Mountain View
  4. DEN - Denair
  5. CES - Ceres
  6. MST - Modesto
  7. SLA - Salida
  8. SSL - Stanislaus Consolidated
  9. ODF - Oakdale City
  10. ODL - Oakdale Rural

1. DEN - Denair
2. TRL - Turlock Rural
3. SSL - Stanislaus Consolidated
4. CES - Ceres
5. ODL - Oakdale Rural
6. ODF - Oakdale City
7. MST - Modesto
8. MVW - Mountain View
9. WSF - West Stanislaus
10. SLA - Salida

**SOUTH / WEST**

**SOUTH / EAST**

LOCATION: **STATEWIDE**  
TYPE: **TYPE III ENGINE**  
RESPONSE: **IMMEDIATE NEED**

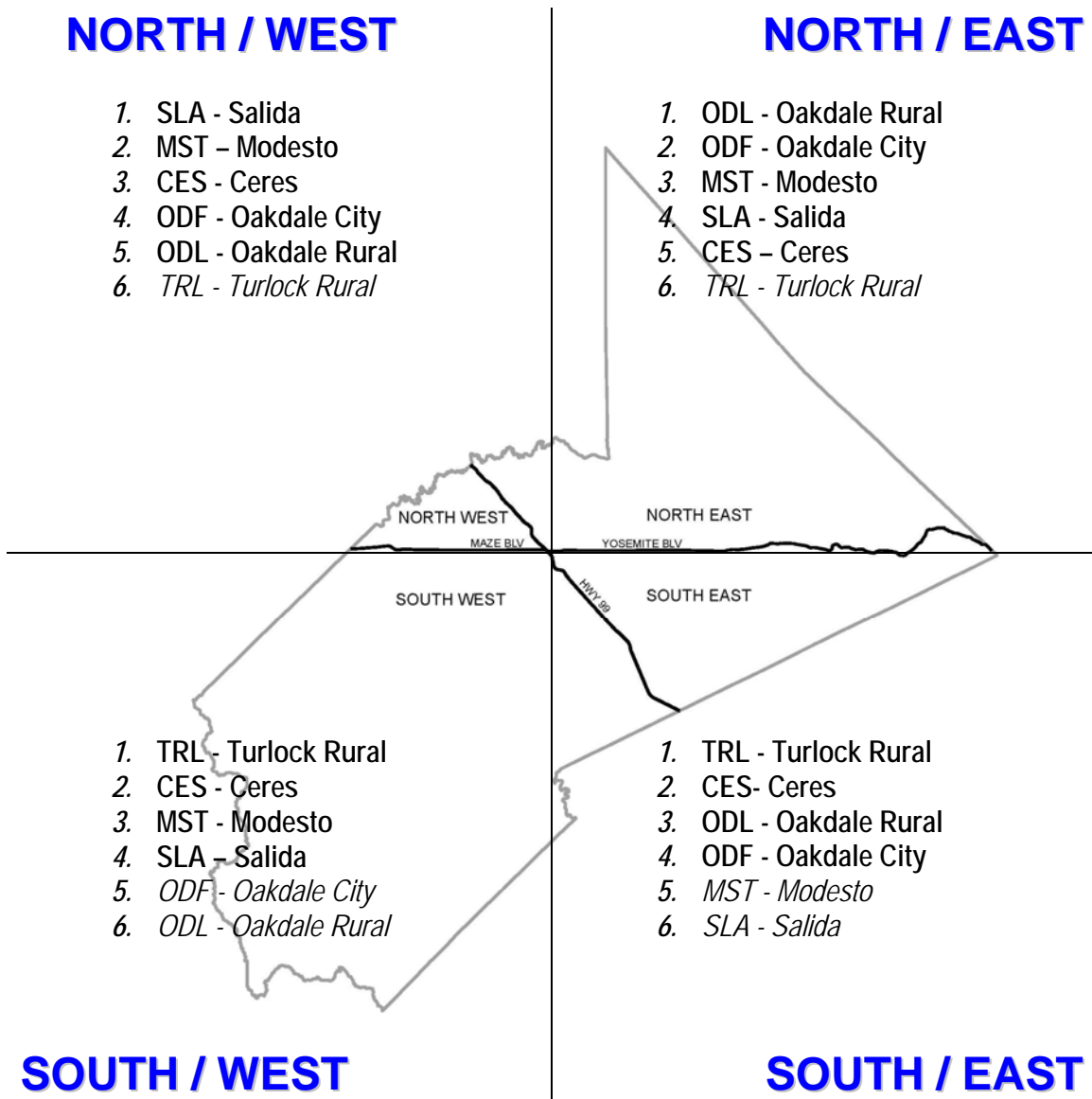
---

### NORTH / WEST

1. SLA - Salida
2. MST - Modesto
3. CES - Ceres
4. ODF - Oakdale City
5. ODL - Oakdale Rural
6. *TRL - Turlock Rural*

### NORTH / EAST

1. ODL - Oakdale Rural
2. ODF - Oakdale City
3. MST - Modesto
4. SLA - Salida
5. CES - Ceres
6. *TRL - Turlock Rural*

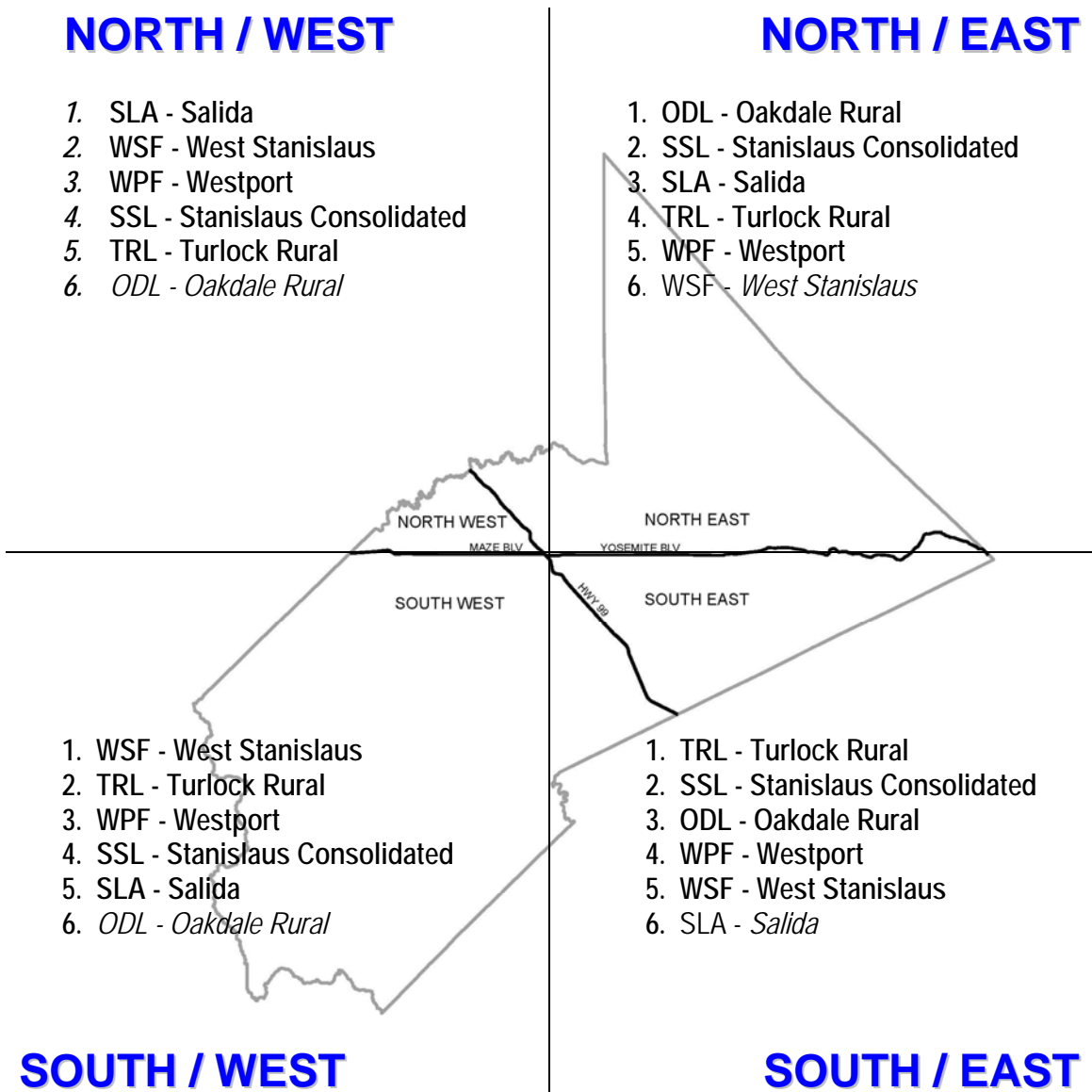


### SOUTH / WEST

### SOUTH / EAST

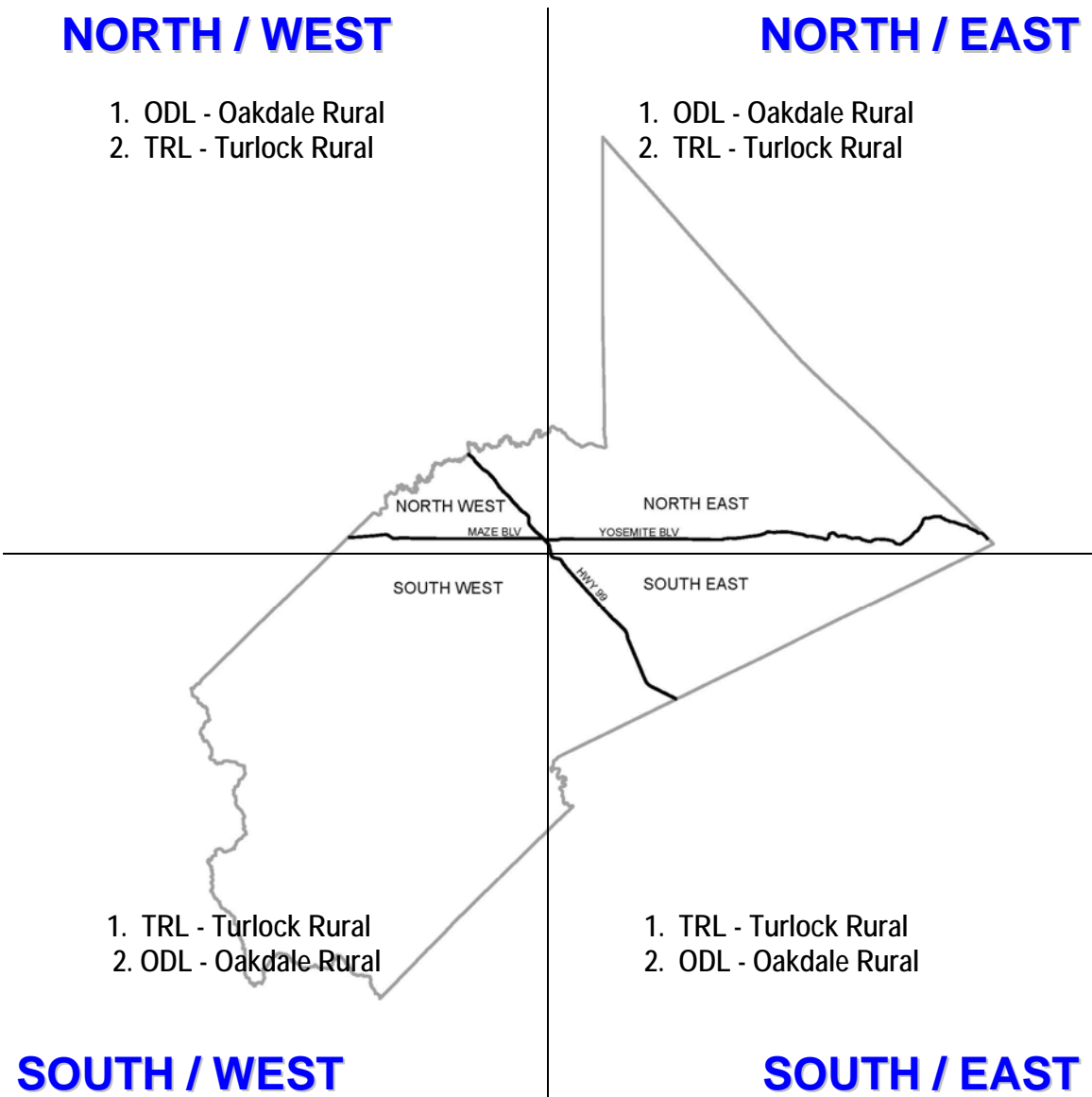
LOCATION: **CONTIGUOUS COUNTIES**  
TYPE: **WATER TENDER**  
RESPONSE: **IMMEDIATE NEED**

---



LOCATION: **STATEWIDE**  
TYPE: **WATER TENDER**  
RESPONSE: **IMMEDIATE NEED**

---



LOCATION: **CONTIGUOUS COUNTIES**

TYPE: **TYPE I ENGINE**

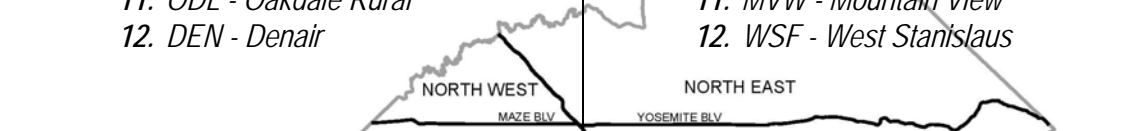
RESPONSE: **PLANNED NEED**

**NORTH / WEST**

1. SLA - Salida
2. MST - Modesto
3. WLA - Woodland Avenue
4. BRB - Burbank Paradise
5. CES - Ceres
6. *WSF - West Stanislaus*
7. *WPF - Westport*
8. *SSL - Stanislaus Consolidated*
9. *MVW - Mountain View*
10. *ODF - Oakdale City*
11. *ODL - Oakdale Rural*
12. *DEN - Denair*

**NORTH / EAST**

1. ODL - Oakdale Rural
2. ODF - Oakdale City
3. SSL - Stanislaus Consolidated
4. MST - Modesto
5. SLA - Salida
6. *CES - Ceres*
7. *DEN - Denair*
8. *WLA - Woodland Avenue*
9. *BRB - Burbank Paradise*
10. *WPF - Westport*
11. *MVW - Mountain View*
12. *WSF - West Stanislaus*



SOUTH WEST

1. *WSF - West Stanislaus*
2. *MVW - Mountain View*
3. *DEN - Denair*
4. *WPF - Westport*
5. *CES - Ceres*
6. *MST - Modesto*
7. *BRB - Burbank Paradise*
8. *WLA - Woodland Avenue*
9. *SLA - Salida*
10. *SSL - Stanislaus Consolidated*
11. *ODF - Oakdale City*
12. *ODL - Oakdale Rural*

SOUTH EAST

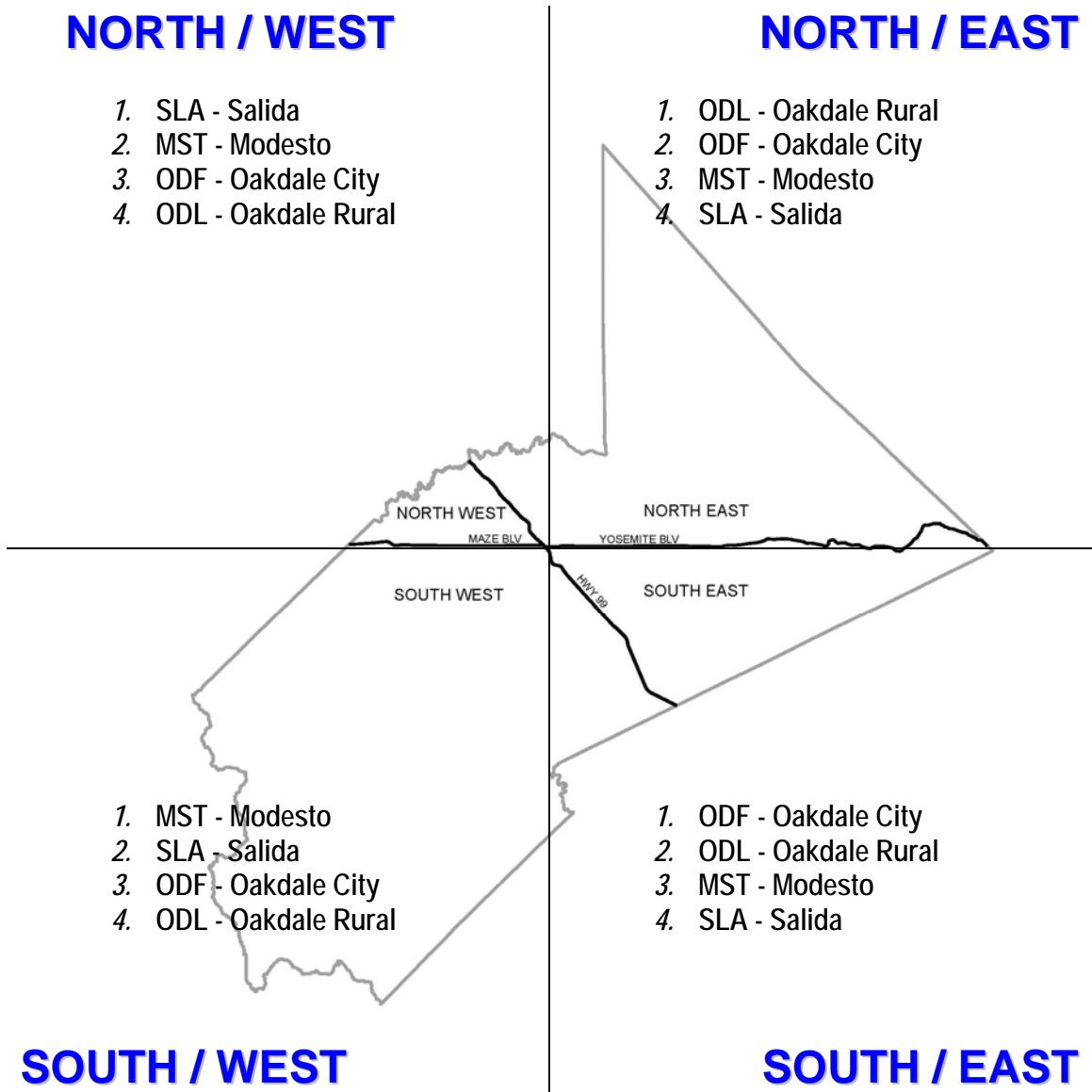
1. *DEN - Denair*
2. *SSL - Stanislaus Consolidated*
3. *CES - Ceres*
4. *ODL - Oakdale Rural*
5. *ODF - Oakdale City*
6. *MST - Modesto*
7. *MVW - Mountain View*
8. *WPF - Westport*
9. *WSF - West Stanislaus*
10. *BRB - Burbank Paradise*
11. *WLA - Woodland Avenue*
12. *SLA - Salida*

**SOUTH / WEST**

**SOUTH / EAST**

LOCATION: **STATEWIDE**  
TYPE: **TYPE I ENGINE**  
RESPONSE: **PLANNED NEED**

---



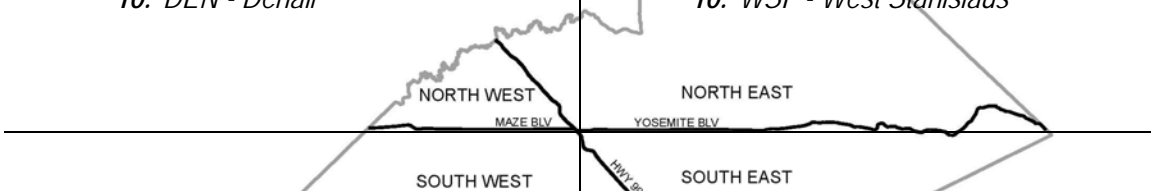
LOCATION: **CONTIGUOUS COUNTIES**  
 TYPE: **TYPE III ENGINE**  
 RESPONSE: **PLANNED NEED**

**NORTH / WEST**

1. SLA - Salida
2. MST - Modesto
3. CES - Ceres
4. WSF - West Stanislaus
5. SSL - Stanislaus Consolidated
6. ODF - Oakdale City
7. ODL - Oakdale Rural
8. MVW - Mountain View
9. TRL - Turlock Rural
10. DEN - Denair

**NORTH / EAST**

1. ODL - Oakdale Rural
2. ODF - Oakdale City
3. SSL - Stanislaus Consolidated
4. MST - Modesto
5. SLA - Salida
6. CES - Ceres
7. DEN - Denair
8. TRL - Turlock Rural
9. MVW - Mountain View
10. WSF - West Stanislaus



- NORTH WEST      NORTH EAST  
MAZE BLV      YOSEMITE BLV
- SOUTH WEST      SOUTH EAST
1. WSF - West Stanislaus
  2. TRL - Turlock Rural
  3. MVW - Mountain View
  4. DEN - Denair
  5. CES - Ceres
  6. MST - Modesto
  7. SLA - Salida
  8. SSL - Stanislaus Consolidated
  9. ODF - Oakdale City
  10. ODL - Oakdale Rural

1. DEN - Denair
2. TRL - Turlock Rural
3. SSL - Stanislaus Consolidated
4. CES - Ceres
5. ODL - Oakdale Rural
6. ODF - Oakdale City
7. MST - Modesto
8. MVW - Mountain View
9. WSF - West Stanislaus
10. SLA - Salida

**SOUTH / WEST**

**SOUTH / EAST**

LOCATION: **STATEWIDE**  
TYPE: **TYPE III ENGINE**  
RESPONSE: **PLANNED NEED**

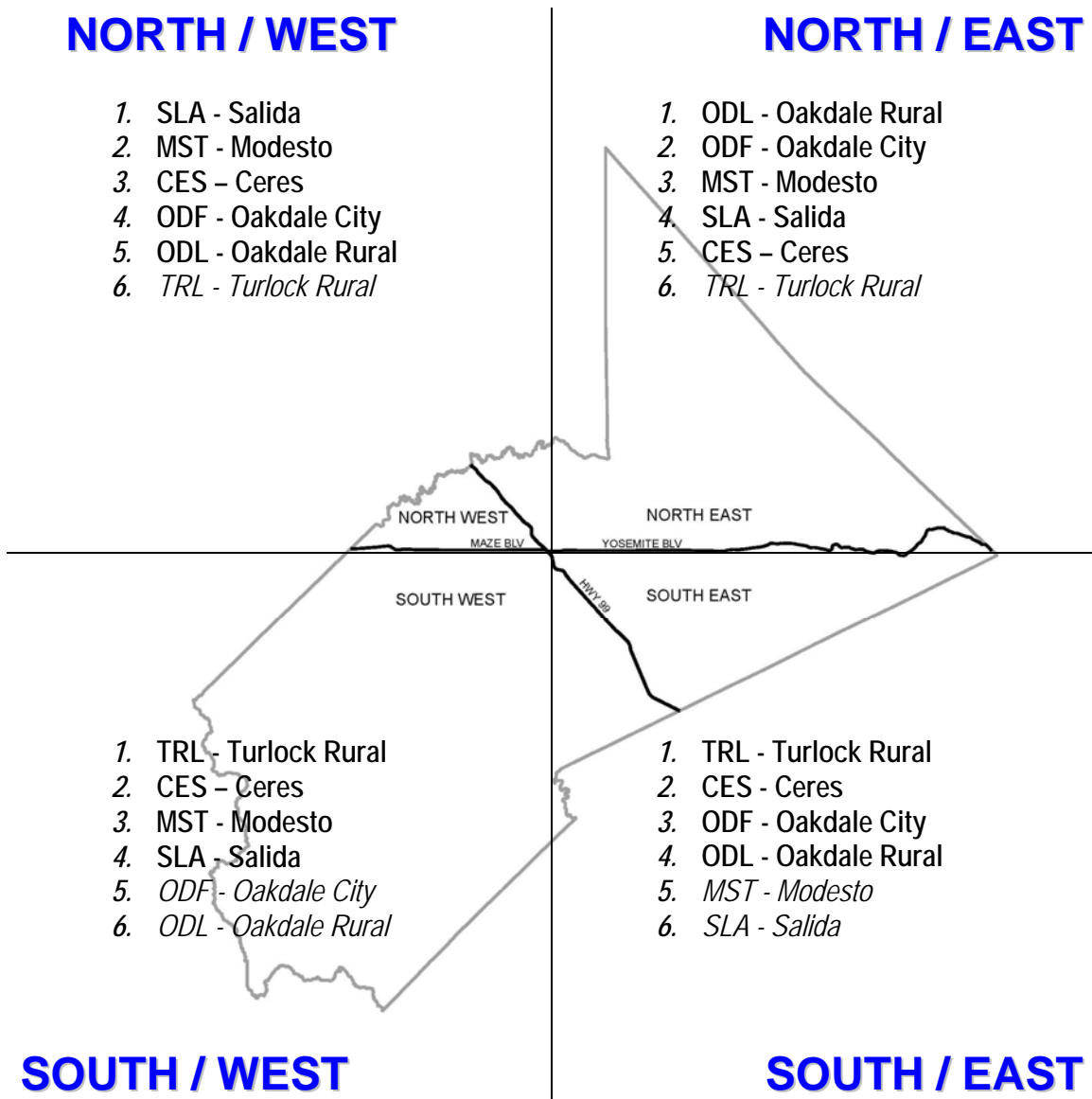
---

### NORTH / WEST

1. SLA - Salida
2. MST - Modesto
3. CES - Ceres
4. ODF - Oakdale City
5. ODL - Oakdale Rural
6. *TRL - Turlock Rural*

### NORTH / EAST

1. ODL - Oakdale Rural
2. ODF - Oakdale City
3. MST - Modesto
4. SLA - Salida
5. CES - Ceres
6. *TRL - Turlock Rural*



1. TRL - Turlock Rural
2. CES - Ceres
3. MST - Modesto
4. SLA - Salida
5. *ODF - Oakdale City*
6. *ODL - Oakdale Rural*

1. TRL - Turlock Rural
2. CES - Ceres
3. ODF - Oakdale City
4. ODL - Oakdale Rural
5. *MST - Modesto*
6. *SLA - Salida*

### SOUTH / WEST

### SOUTH / EAST

LOCATION: **CONTIGUOUS COUNTIES**  
TYPE: **WATER TENDER**  
RESPONSE: **PLANNED NEED**

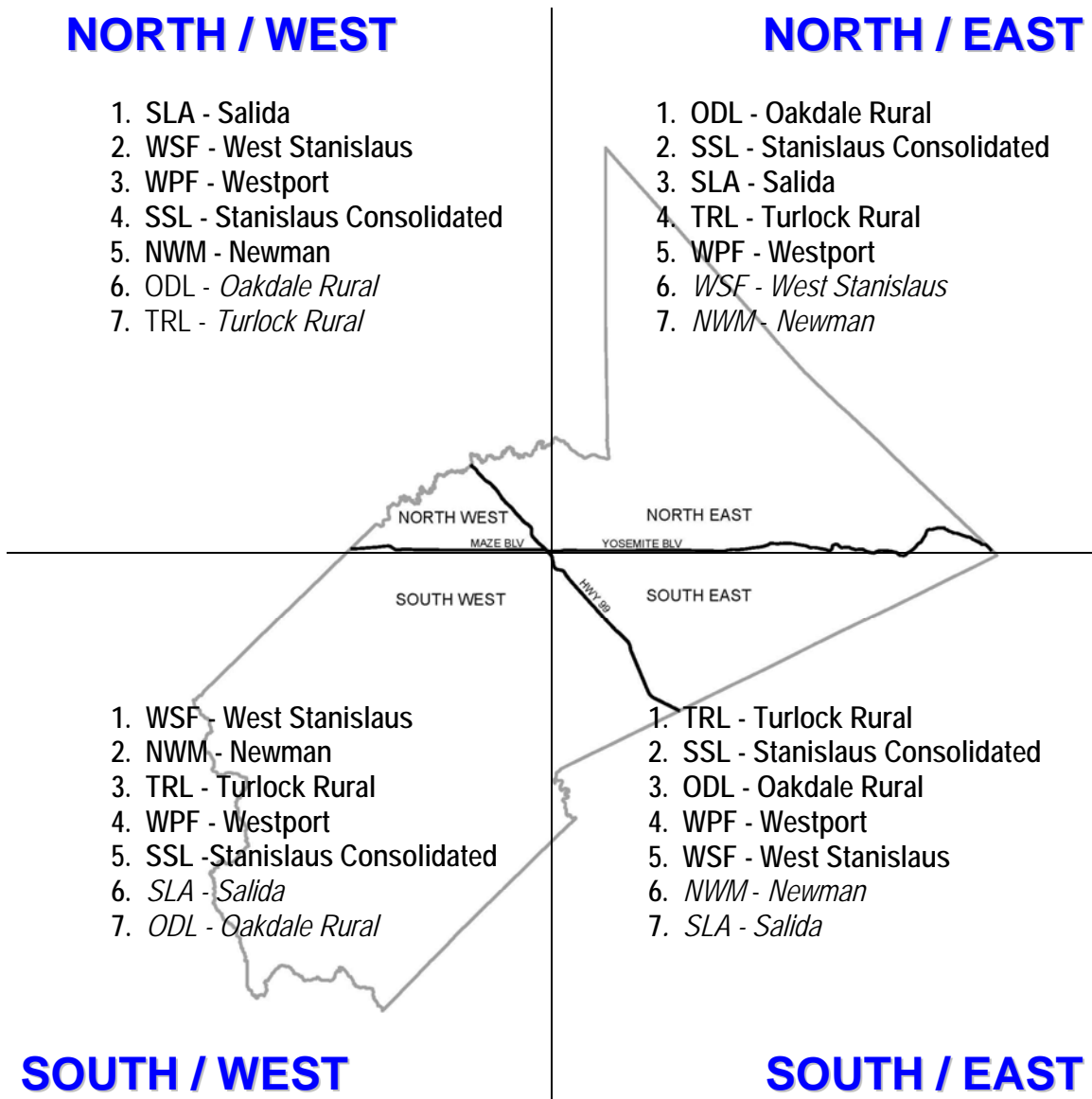
---

### NORTH / WEST

1. SLA - Salida
2. WSF - West Stanislaus
3. WPF - Westport
4. SSL - Stanislaus Consolidated
5. NWM - Newman
6. ODL - *Oakdale Rural*
7. TRL - *Turlock Rural*

### NORTH / EAST

1. ODL - Oakdale Rural
2. SSL - Stanislaus Consolidated
3. SLA - Salida
4. TRL - Turlock Rural
5. WPF - Westport
6. *WSF - West Stanislaus*
7. *NWM - Newman*



### SOUTH / WEST

1. WSF - West Stanislaus
2. NWM - Newman
3. TRL - Turlock Rural
4. WPF - Westport
5. SSL - Stanislaus Consolidated
6. *SLA - Salida*
7. *ODL - Oakdale Rural*

### SOUTH / EAST

1. TRL - Turlock Rural
2. SSL - Stanislaus Consolidated
3. ODL - Oakdale Rural
4. WPF - Westport
5. WSF - West Stanislaus
6. *NWM - Newman*
7. *SLA - Salida*

LOCATION: **STATEWIDE**  
TYPE: **WATER TENDER**  
RESPONSE: **PLANNED NEED**

---

